

4/30/99
an

Introduced By:

Kent Pullen

Proposed No.:

1999-0252

1
2
3
4
5
6
7
8
9
10
11
12
13
14
15
16
17
18
19
20
21
22
23
24

ORDINANCE NO. **13574**

AN ORDINANCE relating to the annexation of a certain area adjacent to the boundaries of Soos Creek Water and Sewer District; commonly known as Annexation Petition 342R-S.

STATEMENT OF FACTS:

A notice of intention proposing the annexation of a certain area adjacent to the boundaries of Soos Creek Water and Sewer District; commonly known as Annexation Petition 342R-S was filed with the county council effective April 20, 1999.

Soos Creek Water and Sewer District has found the petition for annexation to be sufficient and has concurred with the proposed annexation in Resolution No. 1846-S.

Soos Creek Water and Sewer District filed a determination of nonsignificance on the proposed annexation dated April 20, 1999.

The utilities technical review committee recommended county council approval of the proposed annexation on May 5, 1999.

The county council held a public hearing on the 7th day of June, 1999 and has considered the criteria in RCW 57.02.040.

BE IT ORDAINED BY THE COUNCIL OF KING COUNTY:

SECTION 1. The annexation by Soos Creek Water and Sewer District of the area commonly known as Annexation Petition 342R-S and described in Exhibit A, is approved.

This proposed annexation is consistent with RCW 57.02.040.

SECTION 2. Soos Creek Water and Sewer District is the appropriate entity to serve the area proposed to be annexed.

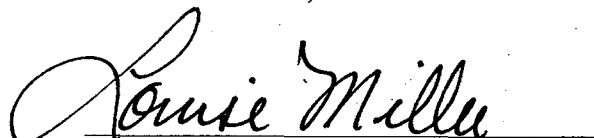
1
2
3
4
5
6
7
8
9
10
11
12
13
14
15
16
17
18

SECTION 3. Completion of this annexation does not constitute county approval or disapproval of any other permits, certifications or actions necessary to provide service to this annexation area.


INTRODUCED AND READ for the first time this 24th day of May, 1999.

PASSED by a vote of 12 to 0 this 6th day of July, 1999.


KING COUNTY COUNCIL
KING COUNTY, WASHINGTON


Chair

ATTEST:


Deputy Clerk of the Council

APPROVED this 12 day of July, 1999.


King County Executive

Attachments: A. Legal Description
B. Map

13574

SOOS CREEK WATER & SEWER DISTRICT

**ANNEXATION PETITION 342R-S
LEGAL DESCRIPTION**

RECEIVED
99 APR 20 PM 2:38
CLERK
KING COUNTY COUNCIL

A description of the area to be annexed is as follows:

Beginning at the Northwest corner of the Southeast quarter of the Northwest quarter of Section 35, Township 22 North, Range 5 East, W.M., King County, Washington, said point also being the centerline of 152nd Avenue S.E. and a point on the existing corporate boundary of Soos Creek Water & Sewer District;

Thence Southerly along the West line of said Southeast quarter of the Northwest quarter and the West line of the Northeast quarter of the Southwest quarter of said Section 35 to the centerline of Primary State Highway No. 2 (S.R. 18), also being a point on the existing corporate boundary of Soos Creek Water & Sewer District;

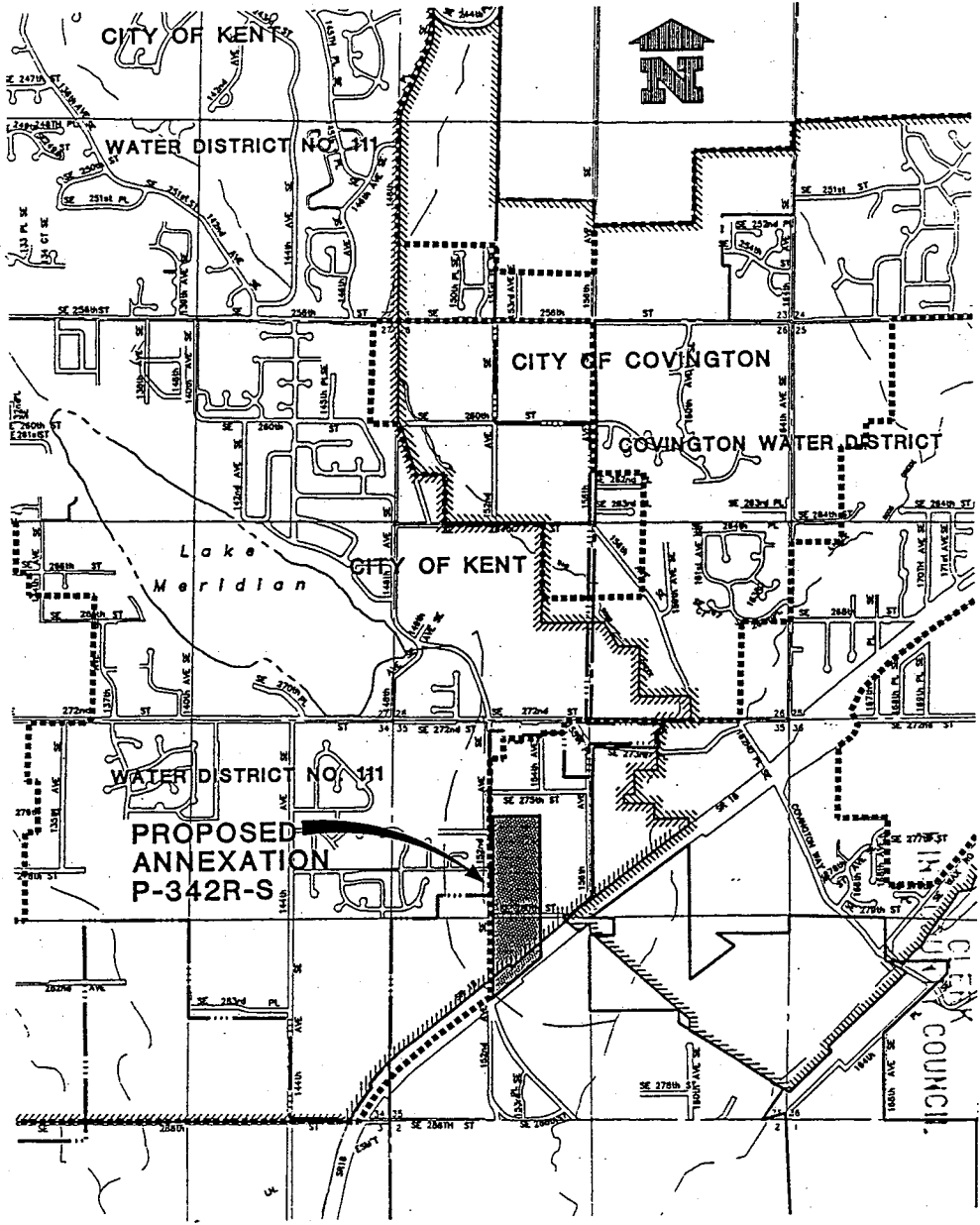
Thence Northeasterly along said centerline of Primary State Highway No. 2 (S.R. 18) to it's intersection with the Southerly extension of the East line of the Northwest quarter of said Northeast quarter of the Southwest quarter of Section 35;

Thence Northerly along said East line and the East line of the Southwest quarter of the Southeast quarter of the Northwest quarter of said Section 35 to the North line thereof;

Thence Westerly along said North line to the Point of Beginning.





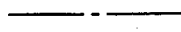

EXHIBIT "G"

SOOS CREEK WATER & SEWER DISTRICT PROPOSED ANNEXATION P-342R-S



RECEIVED
99 APR 20 PM 2:38

LEGEND

-  PROPOSED ANNEXATION P-342R-S (SEWER SERVICE AREA)
-  SOOS CREEK WATER & SEWER DISTRICT BOUNDARY (SEWER SERVICE AREA)
-  URBAN GROWTH BOUNDARY
-  WATER DISTRICT NO. 111 BOUNDARY
-  COVINGTON WATER DISTRICT BOUNDARY
-  CITY CORPORATE BOUNDARIES

ALL MAP WITHIN FIRE DISTRICT NO. 37
ALL MAP WITHIN KENT SCHOOL DISTRICT NO. 415